Planimetria dell'area interessata

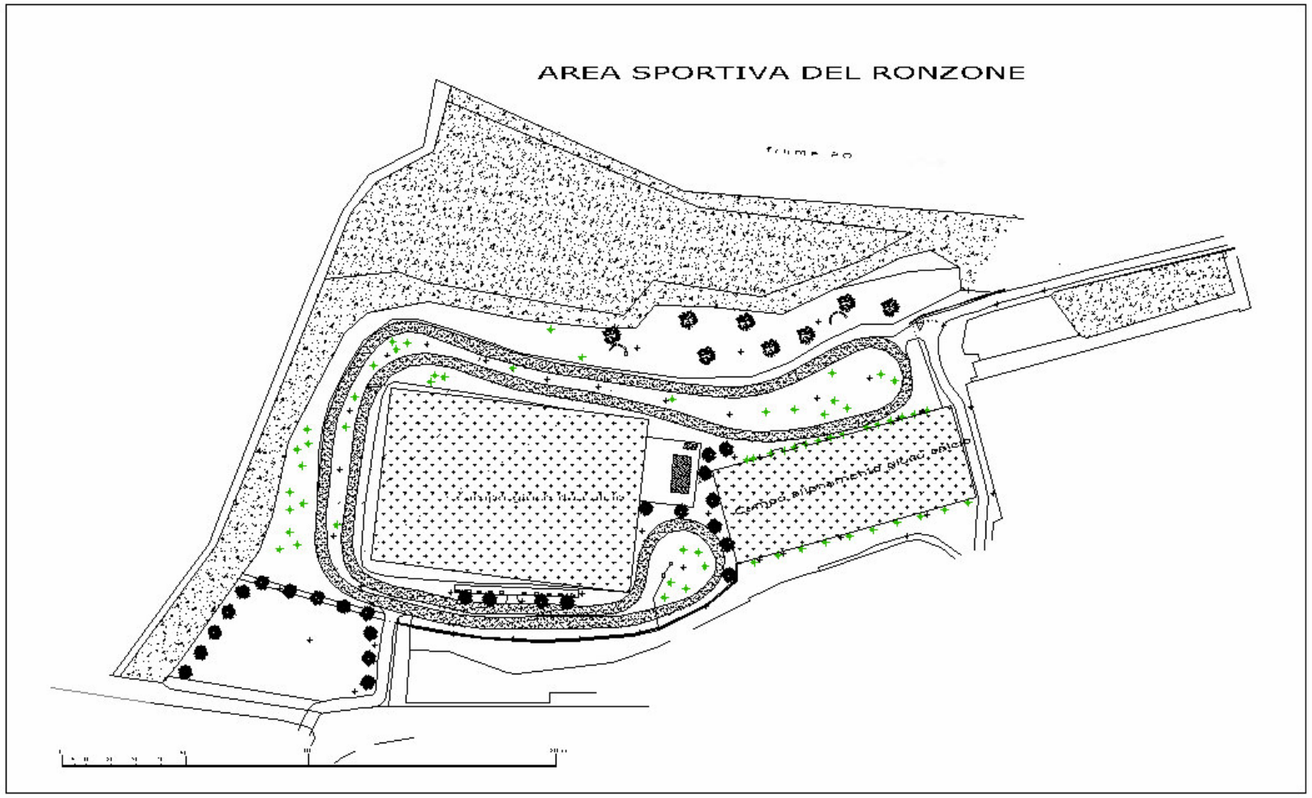

Plan. area di intervento

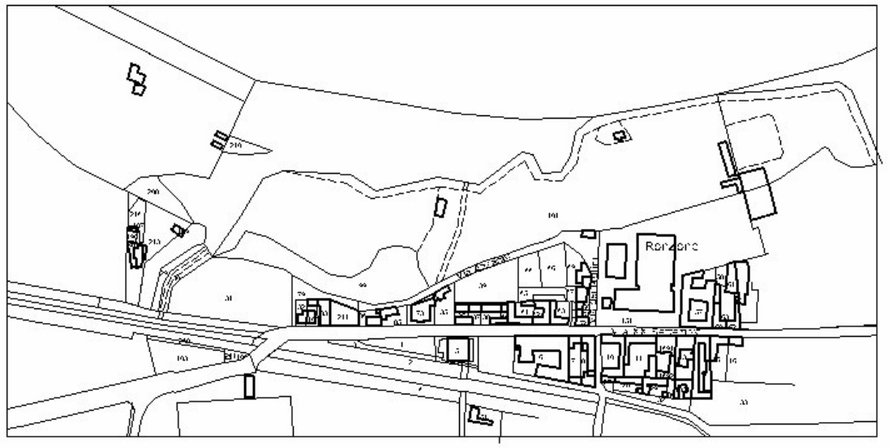

Plan. Catastale dell'area di intervento

Vista aerea dell'area di intervento

Cartografia dell'area interessata

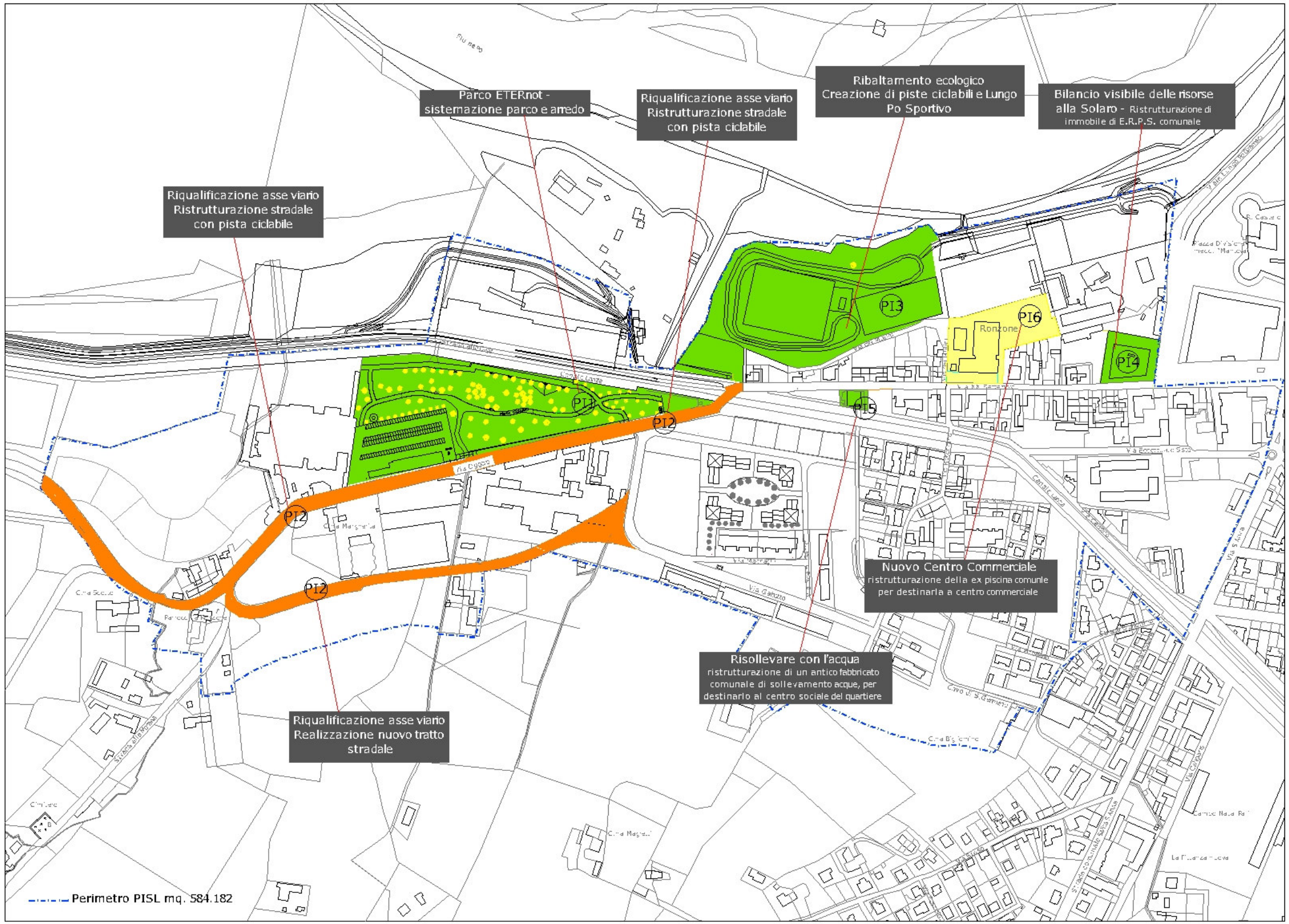
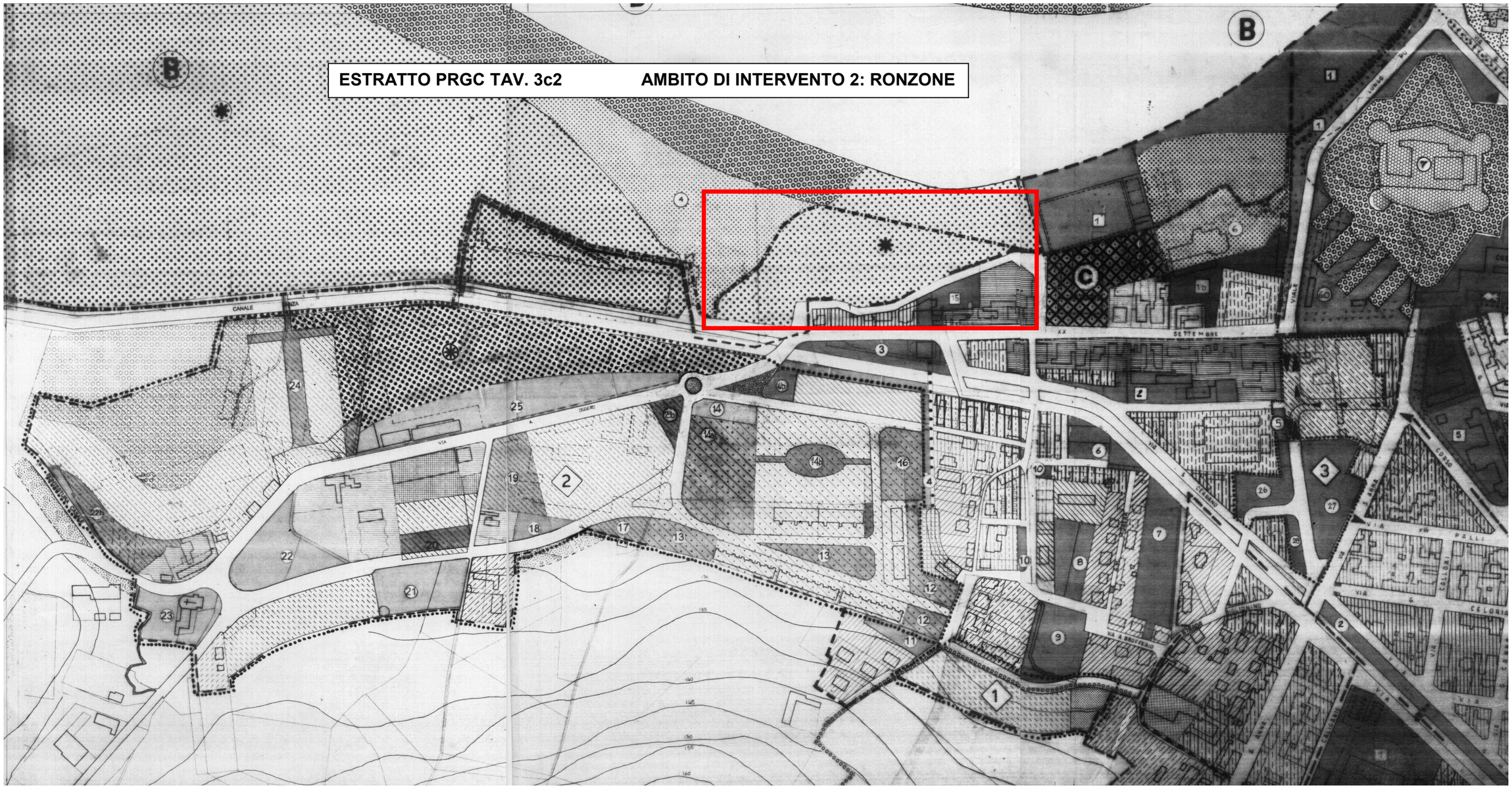
Estratto PRGC